





**Stakeholder Draft Site Inspection
Fort Rucker, AL**

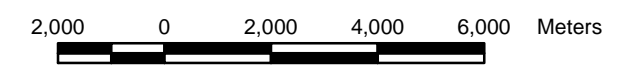


**MALCOLM
PIRNIE**

**Map 3-1
Area Location Map**

Legend

-  Installation Boundary
-  Operational Range Area
-  Non-Operational Range
-  MMRP Sites



Data Source: USGS. 7.5 Minute Series
Topographic Survey Map
Victoria, AL, 1981 New Brockton, AL, 1981
Goodman, AL, 1960 Brundidge, AL, 1981
Enterprise NE, AL, 1981 Enterprise, AL, 1981
Ariton, AL, 1981 Ozark, AL, 1981
Daleville, AL, 1980 Skipperville, AL, 1969
Ewell, AL, 1969 Pinckard, AL, 1981

Coordinate System: UTM Zone 16N
Datum: NAD 1983
Units: Meters

Contract: DACA31-00-D-0043
Edition: Stakeholder Draft Site Inspection
Date: January 2005

